





Acharya Narendra Deva University of Agriculture & Technology Kumarganj, Ayodhya (U.P.)



CLASSROOMS AND SEMINAR HALLS

S. No.	Classrooms and Seminar halls
1.	 <p data-bbox="347 943 587 1144"> Kumarganj, Uttar Pradesh, India GRVM+XRP, Kumarganj, Uttar Pradesh 224229, India Lat 26.544752° Long 81.834658° 29/08/22 11:21 AM</p> <p data-bbox="376 1167 1358 1205">Classroom-1 in Community Science Unit, Main Campus</p>
2.	 <p data-bbox="347 1653 587 1854"> Kumarganj, Uttar Pradesh, India GRVP+Q8M, Kumarganj, Uttar Pradesh 224229, India Lat 26.543868° Long 81.836276° 29/08/22 02:01 PM</p> <p data-bbox="432 1854 1310 1888">Classroom-2 Community Science Unit, Main Campus</p>



(P. S. Pramanik)
REGISTRAR
A.N.D.U.A.T.
Kumarganj, Ayodhya



**Acharya Narendra Deva University of
Agriculture & Technology
Kumarganj, Ayodhya (U.P.)**



3.



Ayodhya Division, Uttar Pradesh, India
GRPM+V7X, Uttar Pradesh 224229, India
Long 81.833229°
Lat 26.537240°
13/4/2022 02:43 PM

Deptt. of FRM Seminar Hall, Community Science Unit, Main Campus

4.



Kumarganj, Uttar Pradesh, India
GRVM+XRP, Kumarganj, Uttar Pradesh 224229, India
Lat 26.544852°
Long 81.834074°
29/08/22 12:38 PM

**Seminar hall (Air conditioned) in Community Science Unit, Main
Campus**

**(P. S. Pramanik)
REGISTRAR
A.N.D.U.A.T.
Kumarganj, Ayodhya**



**Acharya Narendra Deva University of
Agriculture & Technology
Kumarganj, Ayodhya (U.P.)**



5.



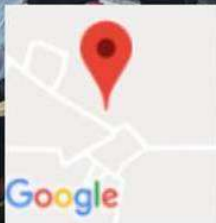
Network: 3 Aug 2022 10:58:21 GMT+05:30
Local: 3 Aug 2022 10:58:20 GMT+05:30
26°32'11.711"N 81°50'3.887"E
154° SE
Ayodhya
Uttar Pradesh
Altitude: 21.2m
Speed: 0.0km/h
Index number: 35

Seminar hall (Air conditioned) in Fisheries Science Unit, Main Campus

6.




GPS Map Camera



Ayodhya Division, Uttar Pradesh, India
GRQM+HHH, Faizabad, Uttar Pradesh 224229, India
Long 81.834091°
Lat 26.538968°
4/5/2022 02:20 PM

Classroom-1, Fisheries Unit, Main Campus


(P. S. Pramanik)
REGISTRAR
A.N.D.U.A.T.
Kumarganj, Ayodhya



**Acharya Narendra Deva University of
Agriculture & Technology
Kumarganj, Ayodhya (U.P.)**



7.



Virtual Classroom (Air conditioned) in Agriculture Unit, Main Campus

8.



Classroom-1 in Agriculture Unit, Main Campus

(P. S. Pramanik)
REGISTRAR
A.N.D.U.A.T.
Kumarganj, Ayodhya



**Acharya Narendra Deva University of
Agriculture & Technology
Kumarganj, Ayodhya (U.P.)**



9.



Classroom-2 in Agriculture Unit, Main Campus

10.



Classroom-3 in Agriculture Unit, Main Campus

(P. S. Pramanik)
REGISTRAR
A.N.D.U.A.T.
Kumarganj, Ayodhya



**Acharya Narendra Deva University of
Agriculture & Technology
Kumarganj, Ayodhya (U.P.)**



11.



Classroom-4 in Agriculture Unit, Main Campus

12.



Classroom-5 in Agriculture Unit, Main Campus

(P. S. Pramanik)
REGISTRAR
A.N.D.U.A.T.
Kumarganj, Ayodhya



**Acharya Narendra Deva University of
Agriculture & Technology
Kumarganj, Ayodhya (U.P.)**



13.



Kumarganj, Uttar Pradesh, India
GRRP+MMR, Kumarganj, Uttar Pradesh 224229, India
Lat 26.542946°
Long 81.836338°
15/06/22 11:02 AM

Classroom-6 in Agriculture Unit, Main Campus

14.



Ayodhya, Uttar Pradesh, India
GRRP+H27, Uttar Pradesh 224229, India
Lat 26.541376°
Long 81.834407°
17/08/22 03:04 PM

Classroom-7 in Agriculture Unit, Main Campus

(P. S. Pramanik)
REGISTRAR
A.N.D.U.A.T.
Kumarganj, Ayodhya



**Acharya Narendra Deva University of
Agriculture & Technology
Kumarganj, Ayodhya (U.P.)**



15.



Classroom-8 in Agriculture Unit, Main Campus

16.



Classroom-9 in Agriculture Unit, Main Campus

(P. S. Pramanik)
REGISTRAR
A.N.D.U.A.T.
Kumarganj, Ayodhya



**Acharya Narendra Deva University of
Agriculture & Technology
Kumarganj, Ayodhya (U.P.)**



17.



GPS Map Camera



Faizabad, Uttar Pradesh, India
GRRP+63X, Faizabad, Uttar Pradesh 224229,
India
Lat 26.53972°
Long 81.835244°
04/03/22 03:15 PM GMT +05:30

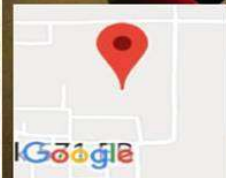
Google

Language Classroom, Agriculture Unit, Main Campus

18.



GPS Map Camera



Ayodhya Division, Uttar Pradesh, India
GRQM+HHH, Faizabad, Uttar Pradesh 224229, India
Long 81.834091°
Lat 26.538968°
22/4/2022 02:29 PM

Google

ABM Classroom-1, Agriculture Unit, Main Campus

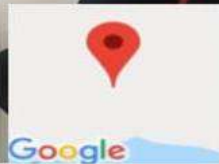
(P. S. Pramanik)
REGISTRAR
A.N.D.U.A.T.
Kumarganj, Ayodhya



**Acharya Narendra Deva University of
Agriculture & Technology
Kumarganj, Ayodhya (U.P.)**



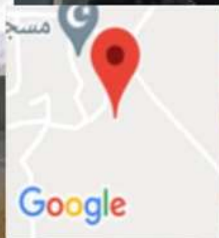
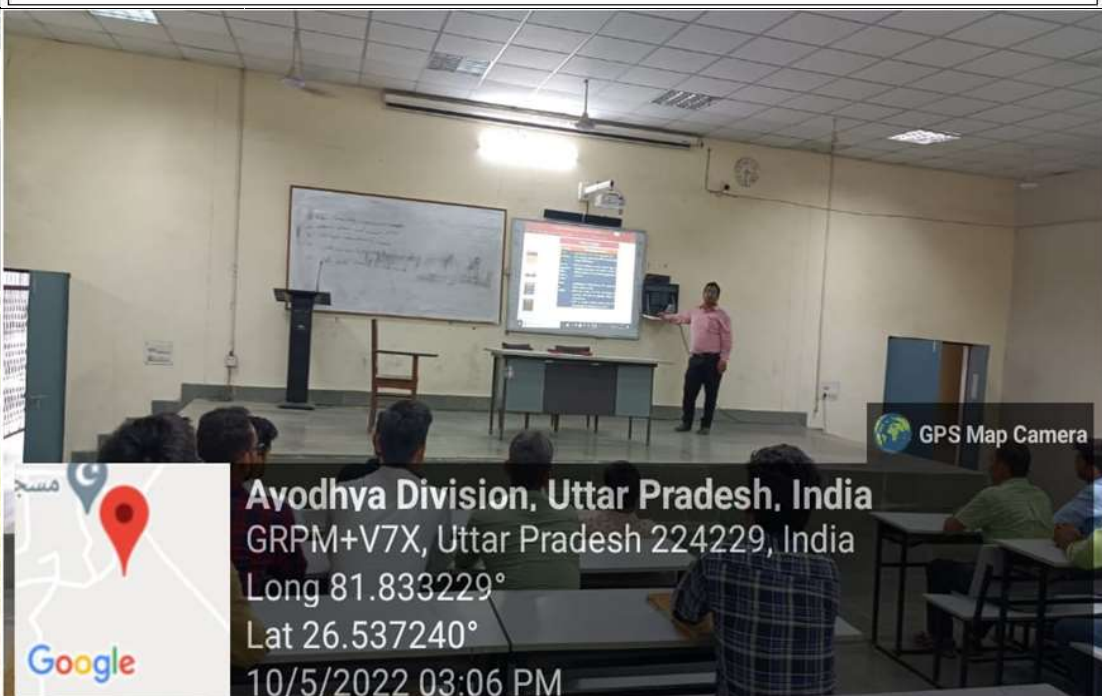
19.



Ayodhya Division, Uttar Pradesh, India
GRQM+HHH, Faizabad, Uttar Pradesh 224229, India
Long 81.834091°
Lat 26.538968°
25/5/2022 11:45 AM

ABM Classroom-2, Agriculture Unit, Main Campus

20.



Ayodhya Division, Uttar Pradesh, India
GRPM+V7X, Uttar Pradesh 224229, India
Long 81.833229°
Lat 26.537240°
10/5/2022 03:06 PM

Lecture Hall-1, Agriculture Unit, Main Campus



**Acharya Narendra Deva University of
Agriculture & Technology
Kumarganj, Ayodhya (U.P.)**



21.



Lecture Hall-2, Agriculture Unit, Main Campus

22.



Lecture Hall-3, Agriculture Unit, Main Campus


(P. S. Pramanik)
REGISTRAR
A.N.D.U.A.T.
Kumarganj, Ayodhya



**Acharya Narendra Deva University of
Agriculture & Technology
Kumarganj, Ayodhya (U.P.)**



23.



Lecture Hall-4, Agriculture Unit, Main Campus

24.



Lecture Hall-5, Agriculture Unit, Main Campus


(P. S. Pramanik)
REGISTRAR
A.N.D.U.A.T.
Kumarganj, Ayodhya



25.



Seminar Room-1 in Agriculture Unit, Main Campus

26.



Seminar Room-2 in Agriculture Unit, Main Campus

P. S. Pramanik

(P. S. Pramanik)
REGISTRAR
A.N.D.U.A.T.
Kumarganj, Ayodhya



**Acharya Narendra Deva University of
Agriculture & Technology
Kumarganj, Ayodhya (U.P.)**



27.



Faizabad, Uttar Pradesh, India
GRRP+63X, Faizabad, Uttar Pradesh 224229, India
Lat 26.540109°
Long 81.835186°
22/08/22 11:27 AM

Seminar Room-3 in Agriculture Unit, Main Campus

28.



Ayodhya Division, Uttar Pradesh, India
GRPM+V7X, Uttar Pradesh 224229, India
Long 81.833229°
Lat 26.537240°
27/5/2022 11:25 AM

Seminar Room-4, Agriculture Unit, Main Campus

(P. S. Pramanik)
REGISTRAR
A.N.D.U.A.T.
Kumarganj, Ayodhya



**Acharya Narendra Deva University of
Agriculture & Technology
Kumarganj, Ayodhya (U.P.)**



29.



GPS Map Camera

Faizabad, Uttar Pradesh, India

GRRP+63X, Faizabad, Uttar Pradesh 224229,
India

Lat 26.53972°

Long 81.835244°

23/07/22 01:44 PM GMT +05:30

Classroom-Biofertilizer Section, Agriculture Unit, Main Campus

30.



Latitude

26° 1' 39.32724" N

City & State

Kotawa, Uttar Pradesh

Longitude

83° 8' 26.82744" E

Country

India

**Lecture hall -1 (Air conditioned) (Room No. 108) in Agriculture
Unit, Azamgarh Campus**

(P. S. Pramanik)
REGISTRAR
A.N.D.U.A.T.
Kumarganj, Ayodhya



**Acharya Narendra Deva University of
Agriculture & Technology
Kumarganj, Ayodhya (U.P.)**



31.



Latitude
26° 1' 41.4552" N
City & State
Kotawa, Uttar Pradesh

Longitude
83° 8' 28.2516" E
Country
India

Lecture hall -2 (Air conditioned) (Room No. 252) in Agriculture Unit, Azamgarh Campus

32.



Latitude
26° 1' 41.12508" N
City & State
Kotawa, Uttar Pradesh

Longitude
83° 8' 28.10256" E
Country
India

Lecture hall -3 (Air conditioned) (Room No. 149) in Agriculture Unit, Azamgarh Campus

(P. S. Pramanik)
REGISTRAR
A.N.D.U.A.T.
Kumarganj, Ayodhya



**Acharya Narendra Deva University of
Agriculture & Technology
Kumarganj, Ayodhya (U.P.)**



33.



Latitude
26° 1' 41.466" N
City & State
Kotawa, Uttar Pradesh

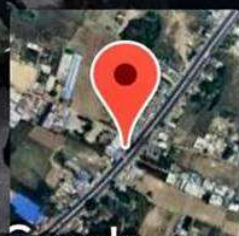
Longitude
83° 8' 28.26384" E
Country
India

**Lecture hall -4 (Air conditioned) (Room No. 211) in
Agriculture Unit, Azamgarh Campus**

34.



GPS Map Camera



Shah Khuddanpur, Uttar Pradesh, India
24HV+7JH, Shah Khuddanpur, Uttar Pradesh 276001,
India
Lat 26.028271°
Long 83.144164°

Lecture Hall-5, Agriculture Unit, Azamgarh Campus

(P. S. Pramanik)
REGISTRAR
A.N.D.U.A.T.
Kumarganj, Ayodhya



35.



Latitude 26° 1' 42.31164" N Longitude 83° 8' 27.26232" E
City & State Kotawa, Uttar Pradesh

Classroom-G.P.B. Deptt., Agriculture Unit, Azamgarh Campus

36.



Latitude 26° 1' 40.79388" N Longitude 83° 8' 27.78036" E
City & State Kotawa, Uttar Pradesh

Classroom-Plant Pathology, Agriculture Unit, Azamgarh Campus



**Acharya Narendra Deva University of
Agriculture & Technology
Kumarganj, Ayodhya (U.P.)**




37.



Seminar hall (Air conditioned) (Room No. 156) in Agriculture Unit, Azamgarh Campus

38.



Classroom-1, Horticulture Unit, Main Campus


(P. S. Pramanik)
REGISTRAR
A.N.D.U.A.T.
Kumarganj, Ayodhya



39.



Altitude: 65.90 m
Latitude: 26.5407769
Longitude: 81.8308946
Date/Time: 20/06/2022 03:58 pm
Address: GRRJ-679, NH330A, Uttar Pradesh 224229, India

Classroom-2, Horticulture Unit, Main Campus

40.



Ayodhya, Uttar Pradesh, India
GRRJ+679, NH330A, Uttar Pradesh 224229, India
Lat 26.54075°
Long 81.83099°
04/07/22 01:11 PM

Lecture Hall-1 in Horticulture and Forestry Unit, Main Campus



**Acharya Narendra Deva University of
Agriculture & Technology
Kumarganj, Ayodhya (U.P.)**



41.



Lecture Hall-2 in Horticulture and Forestry Unit, Main Campus

42.



Seminar hall-1 (Air conditioned) in Veterinary Science and
Animal Husbandry Unit, Main Campus


(P. S. Pramanik)
REGISTRAR
A.N.D.U.A.T.
Kumarganj, Ayodhya



**Acharya Narendra Deva University of
Agriculture & Technology
Kumarganj, Ayodhya (U.P.)**



43.



Seminar hall-2 (Air conditioned) in College of Veterinary Science and Animal Husbandry

44.



Seminar Room-1 in Veterinary Science and Animal Husbandry Unit, Main Campus


(P. S. Pramanik)
REGISTRAR
A.N.D.U.A.T.
Kumarganj, Ayodhya



**Acharya Narendra Deva University of
Agriculture & Technology
Kumarganj, Ayodhya (U.P.)**



45.



**Classroom Room-1 in Veterinary Science and Animal Husbandry
Unit, Main Campus**

46.



**Classroom Room-2 in Veterinary Science and Animal Husbandry
Unit, Main Campus**


(P. S. Pramanik)
REGISTRAR
A.N.D.U.A.T.
Kumarganj, Ayodhya



**Acharya Narendra Deva University of
Agriculture & Technology
Kumarganj, Ayodhya (U.P.)**



47.



Ayodhya Division, Uttar Pradesh, India
GRPM+V7X, Uttar Pradesh 224229, India
Long 81.833229°
Lat 26.537240°
23/5/2022 03:07 PM

U.G.-2nd Year Classroom, Veterinary Unit, Main Campus

48.



Ayodhya Division, Uttar Pradesh, India
GRQM+HHH, Faizabad, Uttar Pradesh 224229, India
Long 81.834091°
Lat 26.538968°
6/5/2022 11:10 AM

U.G.-3rd Year Classroom, Veterinary Unit, Main Campus

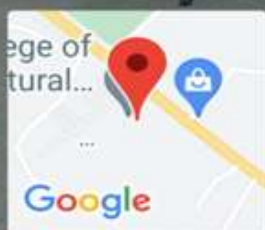
(P. S. Pramanik)
REGISTRAR
A.N.D.U.A.T.
Kumarganj, Ayodhya



**Acharya Narendra Deva University of
Agriculture & Technology
Kumarganj, Ayodhya (U.P.)**



49.



Dulla Pur, Uttar Pradesh, India

FF5V+MFQ, SH 30, Dulla Pur, Uttar Pradesh 224238, India

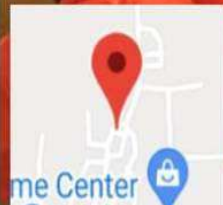
Lat 26.459255°

Long 82.493304°

01/08/22 11:46 AM

**Seminar Room-1 in Mahamaya College of Agricultural
Engineering And Technology Unit, Akbarpur Campus**

50.



Ayodhya Division, Uttar Pradesh, India

GRQM+HHH, Faizabad, Uttar Pradesh 224229, India

Long 81.834091°

Lat 26.538968°

Classroom, Agricultural Engg. Unit, Ambedkarnagar Campus

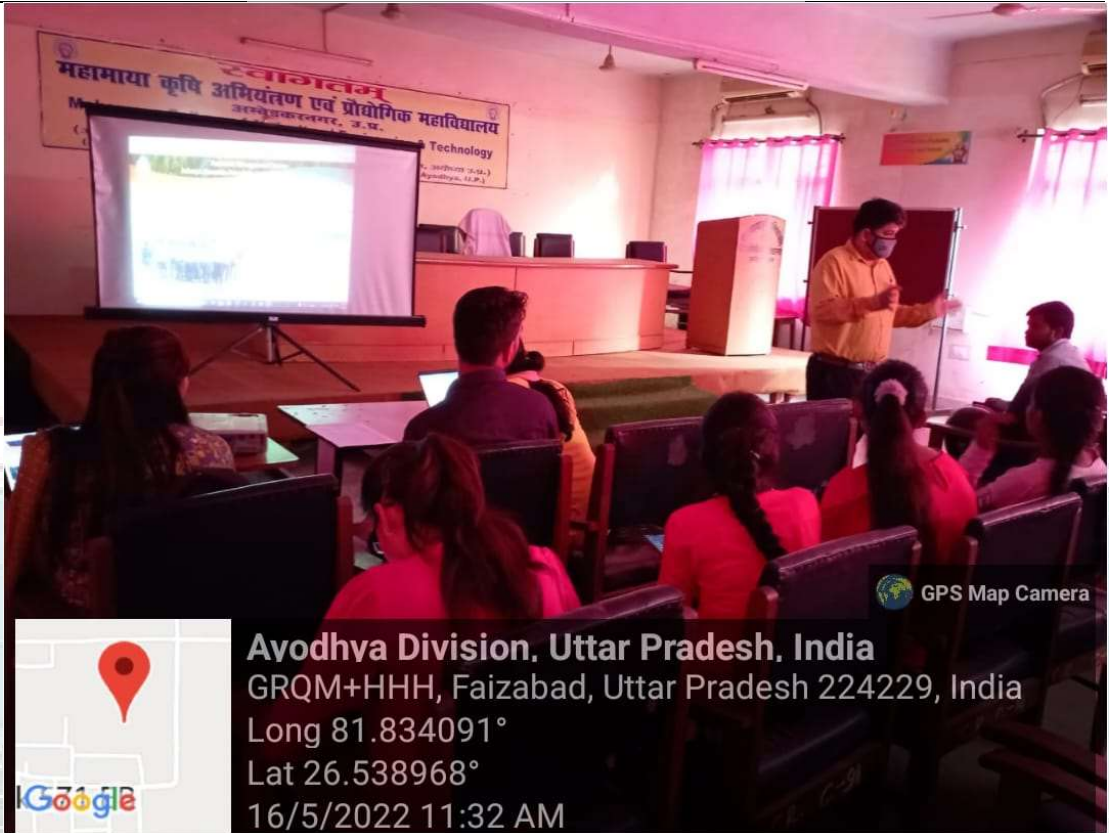

(P. S. Pramanik)
REGISTRAR
A.N.D.U.A.T.
Kumarganj, Ayodhya



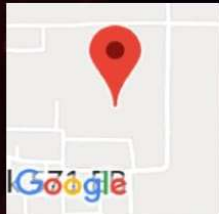
**Acharya Narendra Deva University of
Agriculture & Technology
Kumarganj, Ayodhya (U.P.)**



51.



GPS Map Camera




Ayodhya Division, Uttar Pradesh, India
GRQM+HHH, Faizabad, Uttar Pradesh 224229, India
Long 81.834091°
Lat 26.538968°
16/5/2022 11:32 AM

52.



GPS Map Camera



Ayodhya Division, Uttar Pradesh, India
GRQM+HHH, Faizabad, Uttar Pradesh 224229, India
Long 81.834091°
Lat 26.538968°
25/5/2022 11:13 AM

Hi-Tech Seminar Hall, University Main Campus

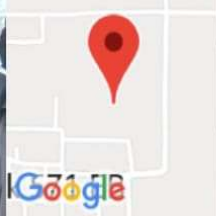
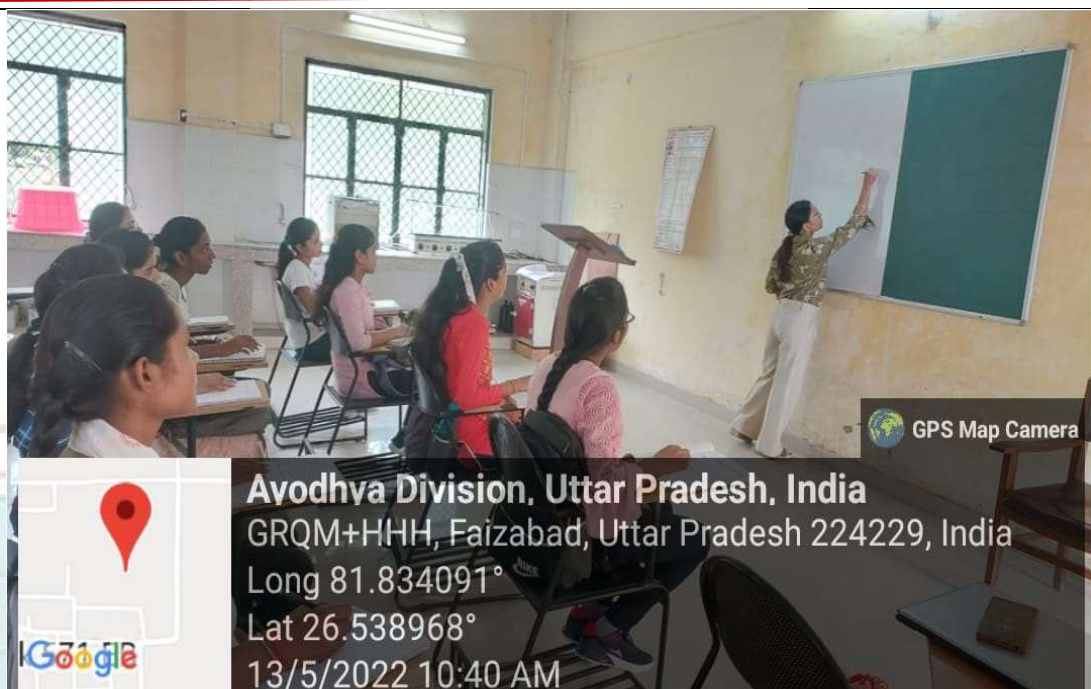

(P. S. Pramanik)
REGISTRAR
A.N.D.U.A.T.
Kumarganj, Ayodhya



**Acharya Narendra Deva University of
Agriculture & Technology
Kumarganj, Ayodhya (U.P.)**



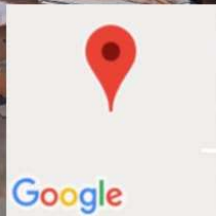
53.



Ayodhya Division, Uttar Pradesh, India
GRQM+HHH, Faizabad, Uttar Pradesh 224229, India
Long 81.834091°
Lat 26.538968°
13/5/2022 10:40 AM

Classroom- Department of Food Science and Nutrition, Main Campus

54.



Ayodhya Division, Uttar Pradesh, India
GRQM+HHH, Faizabad, Uttar Pradesh 224229, India
Long 81.834091°
Lat 26.538968°
3/6/2022 12:45 PM

Classroom- Department of Human Development and Family Studies, Main Campus

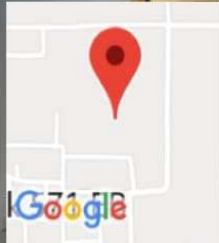

(P. S. Pramanik)
REGISTRAR
A.N.D.U.A.T.
Kumarganj, Ayodhya



**Acharya Narendra Deva University of
Agriculture & Technology
Kumarganj, Ayodhya (U.P.)**



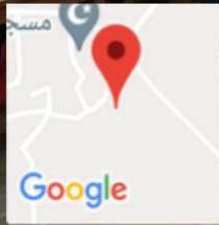
55.



Avodhya Division, Uttar Pradesh, India
GRQM+HHH, Faizabad, Uttar Pradesh 224229, India
Long 81.834091°
Lat 26.538968°
17/5/2022 11:10 AM

UG-4th Year Classroom- Veterinarv Unit. Main Campus

56.



Avodhya Division, Uttar Pradesh, India
GRQM+HHH, Faizabad, Uttar Pradesh 224229, India
Long 81.834091°
Lat 26.538968°
16/5/2022 10:40 AM

UG-4th Year Classroom- Veterinarv Unit. Main Campus


(P. S. Pramanik)
REGISTRAR
A.N.D.U.A.T.
Kumarganj, Ayodhya



**Acharya Narendra Deva University of
Agriculture & Technology
Kumarganj, Ayodhya (U.P.)**



57.



UG-4th Year Classroom- Agriculture Unit. Main Campus

58.



GPB Department- PG-Classroom- Agriculture Unit. Main Campus


(P. S. Pramanik)
REGISTRAR
A.N.D.U.A.T.
Kumarganj, Ayodhya